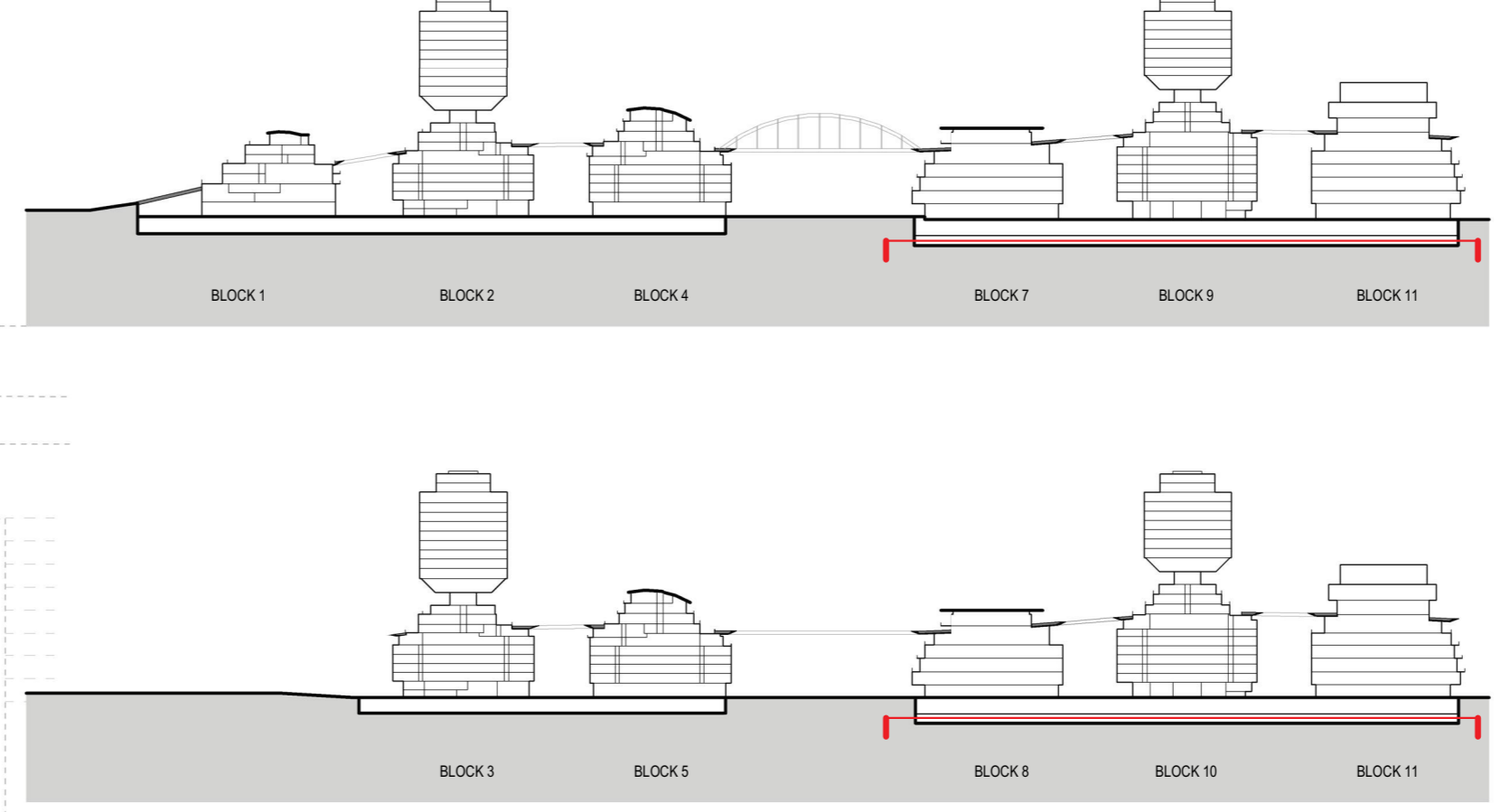


KEY SECTION



- LEGEND
- OFFICE LOBBY
 - RESIDENTIAL LOBBY
 - PUBLIC ACCESS LOBBY
 - OFFICE PARKING STALL
 - SHARED COMMERCIAL PARKING STALL
 - ADA PARKING STALL
 - ADA VAN PARKING STALL
 - EV PARKING STALL
 - EV ADA PARKING STALL
 - EV ADA VAN PARKING STALL
 - EV AMBULATORY STALL
 - CORE / MEP / UTILITY
 - CENTRAL PLANT
 - LOADING ZONE

THE RISE

OWNER: VALCO PROPERTY OWNER LLC
 2600 EL CAMINO REAL, SUITE 410, PALO ALTO, CA 94306
 T. 650-344-1500

ARCHITECTURE: RAFAEL VINOLY ARCHITECTS
 315 PEARL STREET, 31ST FLOOR, NEW YORK, NY 10038
 T. 212-624-0500

ARCHITECTURE: RAFAEL VINOLY ARCHITECTS
 10123 N. WOLFE ROAD, CUPERTINO, CA 95014
 T. 408-627-7090

LANDSCAPE ARCHITECTURE: OLIN PARTNERSHIP LTD.
 1817 JOHN F. KENNEDY BLVD, SUITE 1900, PHILADELPHIA, PA 19103
 T. 215-440-0030

CIVIL: SANDS CIVIL ENGINEERS SURVEYORS PLANNERS, INC.
 1106 S. WINCHESTER BLVD, SUITE 200, CAMPBELL, CA 95008
 T. 408-636-0900

TRAFFIC: KIMLEY-HORN AND ASSOCIATES, INC.
 100 W. SAN FERNANDO STREET, SUITE 250, SAN JOSE, CA 95113
 T. 408-360-7300

LIGHTING DESIGN: ONE LUX STUDIO
 158 WEST 29TH STREET, 10TH FLOOR, NEW YORK, NY 10001
 T. 212-201-6790

SIGNAGE & WAYFINDING - EXIT DESIGN
 725 N. 4TH STREET, PHILADELPHIA, PA 19123
 T. 215-581-1550

PARKING ENGINEERING - WATRY DESIGN, INC.
 2099 GATEWAY PLACE, SUITE 550, SAN JOSE, CA 95110
 T. 408-360-7300


FOOD SERVICE, WASTE MANAGEMENT & LOGISTICS - CMI-LITTLE
 156 2ND STREET, SAN FRANCISCO, CA 94105
 T. 415-522-5900

Below Grade Total	Shared Commercial	Office	Total
Regular	1,881	1,275	3,156
ADA	4	16	20
ADA Van	5	4	9
EV	22	4	26
Total	2,105	2,977	5,082

Level B1	West	East	Total
Regular	1,881	1,275	3,156
ADA	4	16	20
ADA Van	5	4	9
EV	22	4	26
Total	2,105	1,442	3,547

Level B2	West	East	Total
Regular	1,881	1,275	3,156
ADA	4	16	20
ADA Van	5	4	9
EV	22	4	26
Total	1,680	1,480	3,160

NOTES:
 1. PARKING LAYOUT IS PRELIMINARY. TO BE FINALIZED WITH BUILDING PERMITS.

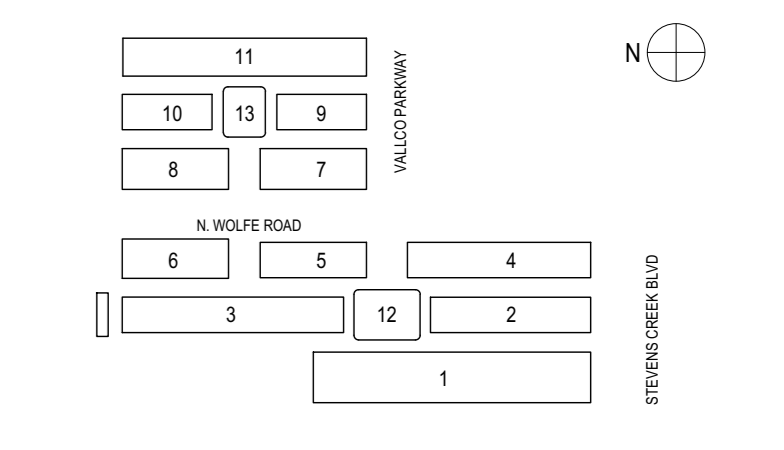


NOT FOR CONSTRUCTION
 STAMP SIGNATURE

DISCLAIMER
 THE ARCHITECT/ENGINEER SHALL HAVE NO RESPONSIBILITY FOR ANY LIABILITY, LOSS, COST, DAMAGE OR EXPENSE ARISING FROM OR RELATING TO ANY USE OF THIS DOCUMENT FOR ANY PURPOSE OTHER THAN ITS INTENDED PURPOSE ON THIS PROJECT. THIS DOCUMENT IS TO BE CONSIDERED IN CONJUNCTION WITH ALL RELATED DOCUMENTATION. ANY DISCREPANCIES IDENTIFIED IN THIS DOCUMENT MUST BE REPORTED IMMEDIATELY TO THE ARCHITECT BEFORE PROCEEDING. CONTRACTORS MUST VERIFY ALL DIMENSIONS PRIOR TO PROCEEDING WITH ANY WORK. ONLY FIGURED DIMENSIONS ARE TO BE USED FOR VERIFICATION.

SB-35 MODIFICATION APPLICATION

REV	DESCRIPTION	DATE
REV-0	SB-35 DEVELOPMENT APPLICATION	03/27/2018
REV-1	SB-35 APPLICATION - REVISION	07/31/2018
REV-2	SB-35 APPLICATION - CONFORM SET	09/16/2018
REV-3	SB-35 MODIFICATION APPLICATION	03/23/2022
REV-4	SB-35 MODIFICATION APPLICATION	05/24/2022



KEY PLAN AND NORTH ARROW
 ARCHITECTS PROJECT NUMBER: 708.012

IF THIS DRAWING IS NOT 36"x48" IT IS A REDUCED PRINT. REFER TO GRAPHIC SCALE.



PARKING PLAN - B2 PARKING LEVELS

SHEET TITLE
P-0900.0B2/B3