

OWNER - VALCO PROPERTY OWNER LLC
 2600 EL CAMINO REAL, SUITE 410, PALO ALTO, CA 94306
 T. 650-344-1500

ARCHITECTURE - RAFAEL VINOLY ARCHITECTS
 315 PEARL STREET, 31ST FLOOR, NEW YORK, NY 10038
 T. 212-924-9080

ARCHITECTURE - RAFAEL VINOLY ARCHITECTS
 10123 N. WOLFE ROAD, CUPERTINO, CA 95014
 T. 408-627-7090

LANDSCAPE ARCHITECTURE - OLIN PARTNERSHIP LTD.
 1917 JOHN F. KENNEDY BLVD, SUITE 1000, PHILADELPHIA, PA 19103
 T. 214-440-0030

CIVIL - SANDS CIVIL ENGINEERS SURVEYORS PLANNERS, INC.
 1700 S. WINCHESTER BLVD, SUITE 200, CAMPBELL, CA 95008
 T. 408-636-0900

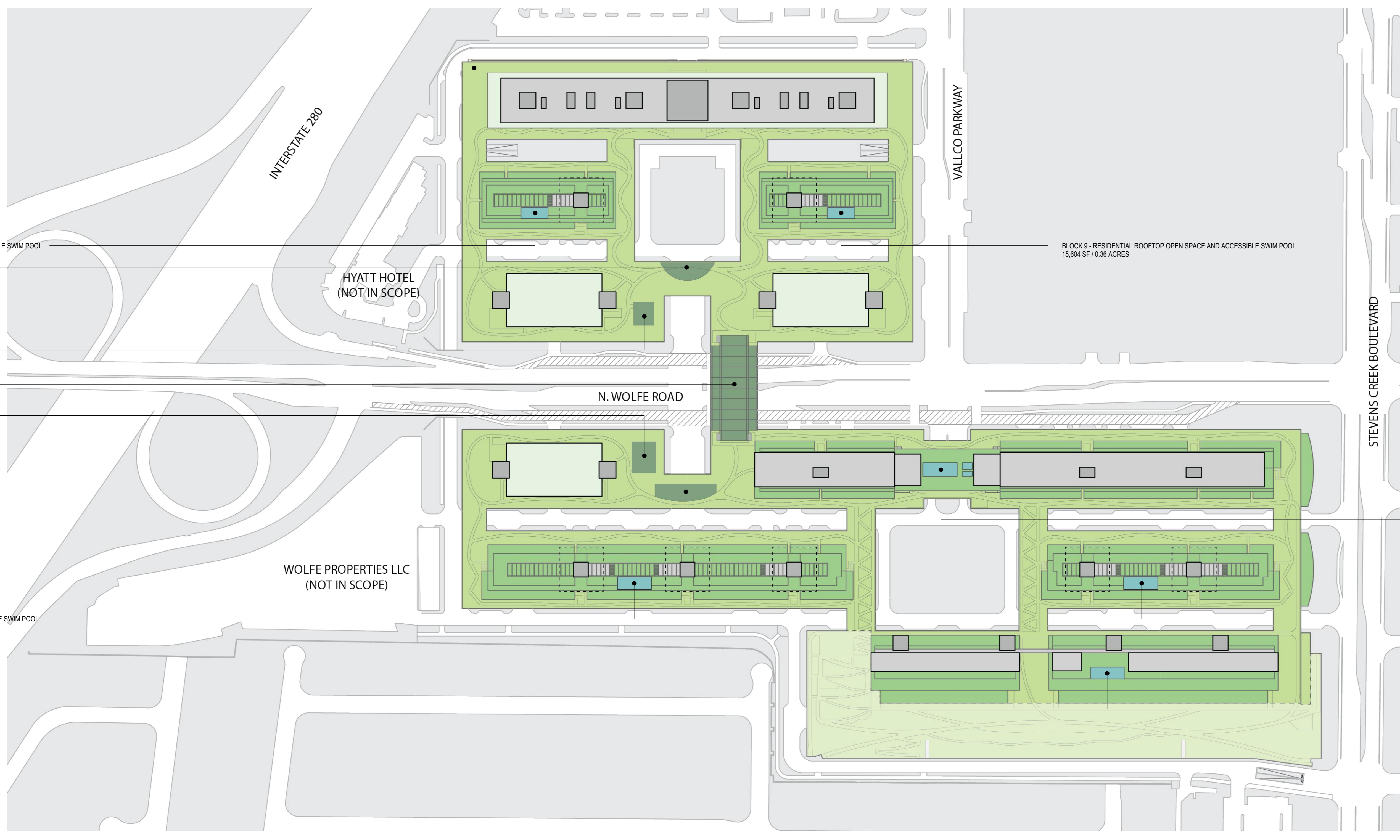
TRAFFIC - KIMLEY-HORN AND ASSOCIATES, INC.
 10019 SAN FERNANDO STREET, SUITE 250, SAN JOSE, CA 95113
 T. 650-800-4130

LIGHTING DESIGN - ONE LUX STUDIO
 196 WEST 29TH STREET, 10TH FLOOR, NEW YORK, NY 10001
 T. 212-201-5750

SIGNAGE & WAYFINDING - EXIT DESIGN
 725 N. 4TH STREET, PHILADELPHIA, PA 19123
 T. 215-581-1555

PARKING ENGINEERING - WATRY DESIGN, INC.
 2099 GATEWAY PLACE, SUITE 550, SAN JOSE, CA 95110
 T. 408-392-7000

FOOD SERVICE, WASTE MANAGEMENT & LOGISTICS - CMI LITTLE
 156 2ND STREET, SAN FRANCISCO, CA 94105
 T. 415-922-5900



BLOCK 10 - RESIDENTIAL ROOFTOP OPEN SPACE AND ACCESSIBLE SWIM POOL
 15,504 SF / 0.36 ACRES
 ROOF LEVEL
 FAMILY PICNIC AREA
 3,093 SF / 0.07 ACRES

ROOF LEVEL
 GAME, FITNESS, SPORT COURT AREA
 2,388 SF / 0.05 ACRES

ROOF LEVEL
 TURFED PLAYFIELD
 21,780 SF / 0.50 ACRES

ROOF LEVEL
 GAME, FITNESS, SPORT COURT AREA
 3,753 SF / 0.08 ACRES

ROOF LEVEL
 GAME, FITNESS, SPORT COURT AREA
 4,879 SF / 0.11 ACRES

BLOCK 3 - RESIDENTIAL ROOFTOP OPEN SPACE AND ACCESSIBLE SWIM POOL
 46,090 SF / 1.05 ACRES

BLOCK 9 - RESIDENTIAL ROOFTOP OPEN SPACE AND ACCESSIBLE SWIM POOL
 15,004 SF / 0.36 ACRES

BLOCK 4 AND BLOCK 5 - RESIDENTIAL ROOFTOP OPEN SPACE AND ACCESSIBLE SWIM POOL
 15,707 SF / 0.36 ACRES

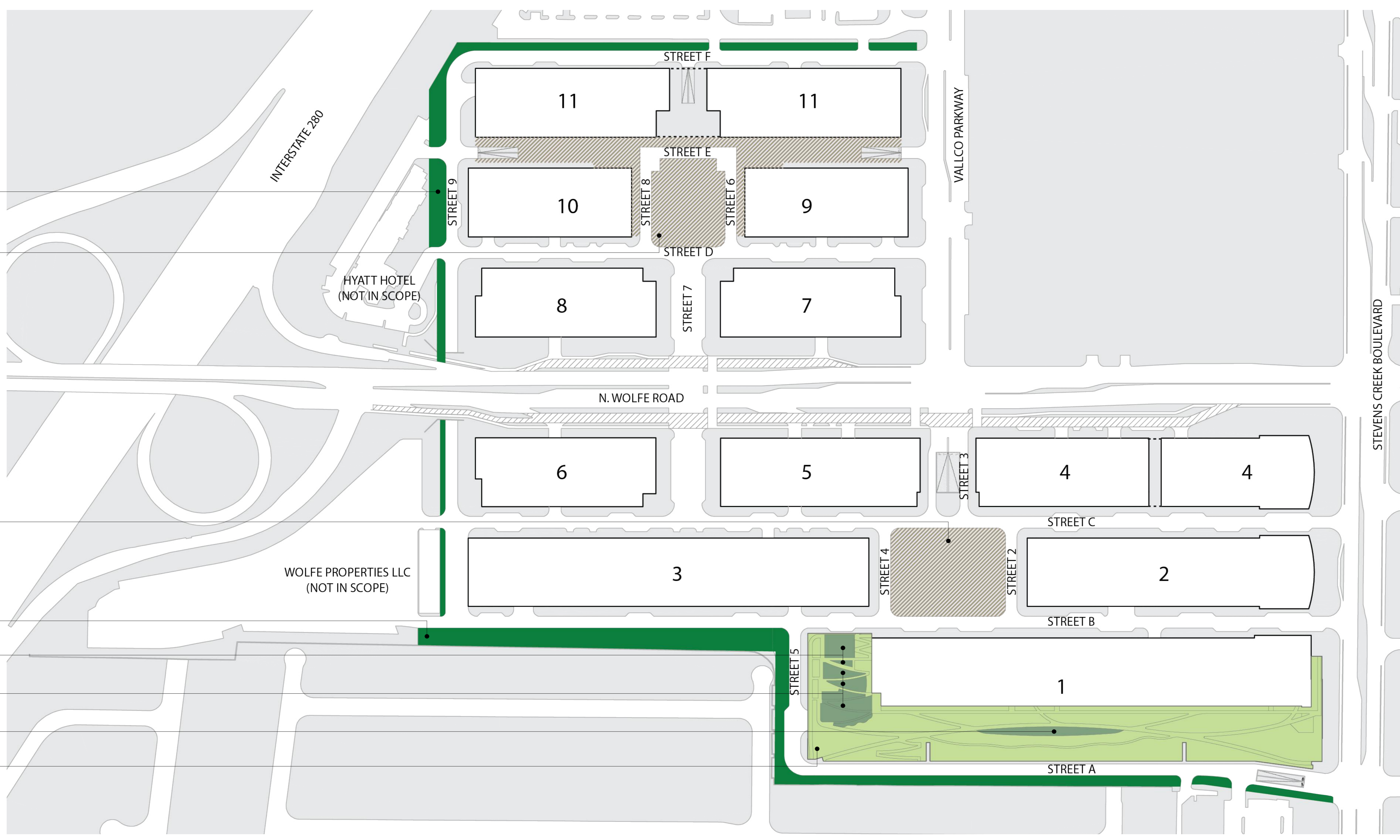
BLOCK 2 - RESIDENTIAL ROOFTOP OPEN SPACE AND ACCESSIBLE SWIM POOL
 26,511 SF / 0.60 ACRES

BLOCK 1 - RESIDENTIAL ROOFTOP OPEN SPACE AND ACCESSIBLE SWIM POOL
 9,397 SF / 0.23 ACRES

LEGEND
 ACCESSIBLE SWIM POOL
 PRIVATE RESIDENTIAL OPEN SPACE
 PROGRAMMED OPEN SPACE
 OPEN SPACES (ROOF LEVEL)

*NOTE:
 -SEE PD101 FOR OPEN SPACE SUMMARY AREA TABLES.
 -DIAGRAMS ARE ILLUSTRATIVE FOR INFORMATION ONLY.

OPEN SPACE DIAGRAM - TERRACE ROOF LEVEL
 N.T.S. 2



STREET LEVEL
 PERIMETER BIKE/PEDESTRIAN TRAIL
 37,030 SF / 0.86 ACRES

STREET LEVEL
 EAST PLAZA
 81,900 SF / 1.88 ACRES

STREET LEVEL
 WEST PLAZA
 48,700 SF / 1.12 ACRES

STREET LEVEL
 PERIMETER BIKE/PEDESTRIAN TRAIL
 71,000 SF / 1.63 ACRES

ROOF LEVEL
 FAMILY PICNIC AREA
 3,815 SF / 0.08 ACRES

ROOF LEVEL
 CHILDREN'S PLAY APPARATUS AREA
 11,326 SF / 0.26 ACRES


ROOF LEVEL
 FAMILY PICNIC AREA
 5,060 SF / 0.11 ACRES

STREET LEVEL
 WEST PERIMETER PARK
 165,253 SF / 3.79 ACRES

LEGEND
 EAST/WEST PLAZA
 WEST PERIMETER PARK
 PERIMETER BIKE/PEDESTRIAN TRAIL

*NOTE:
 -SEE PD101 FOR OPEN SPACE SUMMARY AREA TABLES.
 -DIAGRAMS ARE ILLUSTRATIVE FOR INFORMATION ONLY.

OPEN SPACE DIAGRAM - STREET LEVEL
 N.T.S. 1

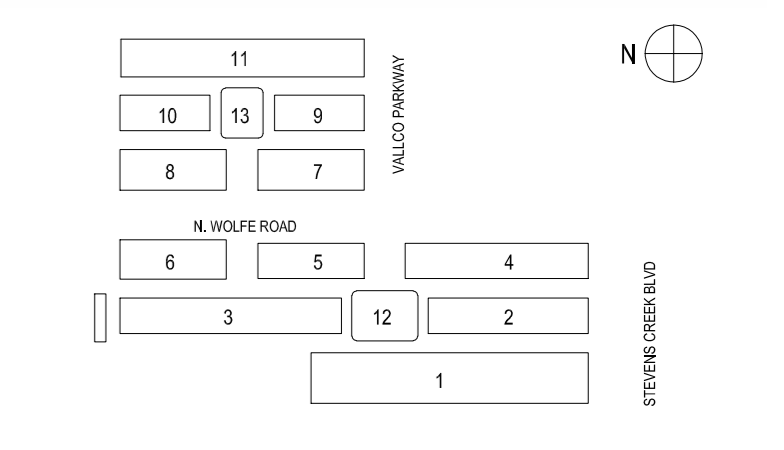


NOT FOR CONSTRUCTION
 STAMP / SIGNATURE

DISCLAIMER
 THE ARCHITECT / ENGINEER SHALL HAVE NO RESPONSIBILITY FOR ANY LIABILITY, LOSS, COST, DAMAGE OR EXPENSE ARISING FROM OR RELATING TO ANY USE OF THIS DOCUMENT FOR ANY PURPOSE OTHER THAN ITS INTENDED PURPOSE ON THIS PROJECT. THIS DOCUMENT IS TO BE CONSIDERED IN CONJUNCTION WITH ALL RELATED DOCUMENTATION. ANY DISCREPANCIES IDENTIFIED IN THIS DOCUMENT MUST BE REPORTED IMMEDIATELY TO THE ARCHITECT BEFORE PROCEEDING. CONTRACTORS MUST VERIFY ALL DIMENSIONS PRIOR TO PROCEEDING WITH ANY WORK. ONLY FIGURED DIMENSIONS ARE TO BE USED FOR VERIFICATION.

SB-35 MODIFICATION APPLICATION

REV	DESCRIPTION	DATE
REV-0	SB-35 DEVELOPMENT APPLICATION	03/27/2018
REV-1	SB-35 APPLICATION - REVISION	07/31/2018
REV-2	SB-35 APPLICATION - CONFIRM SET	08/15/2018
REV-3	SB-35 MODIFICATION APPLICATION	03/23/2022



ARCHITECTS PROJECT NUMBER: 708.012

IF THIS DRAWING IS NOT 36"X48" IT IS A REDUCED PRINT. REFER TO GRAPHIC SCALE

SCALE: NOT TO SCALE

SITE DIAGRAMS - OPEN SPACE

SHEET TITLE: P-0507