

## LEGEND

26' WIDE AERIAL ACCESS  
WITHIN 15' TO 30'



## AERIAL ACCESS NOTES

- STREET TREES WILL BE LOCATED ADJACENT TO THE AERIAL ACCESS ROADS WITH APPROXIMATELY 30' SPACING BETWEEN.

LANDS OF APPLE, INC.  
(APN# 316-20-076)

PERIMETER ROAD (PRIVATE)

VALLO PARKWAY

N. WOLFE ROAD

PERIMETER ROAD (PRIVATE)

NORWICH DRIVE

DENISON AVE

LANDS OF PORTAL PLAZA  
(APN# 316-20-083)

JUMPERO SIERRA FREEWAY  
(INTERSTATE 280)

FUTURE HYATT HOTEL  
LANDS OF CUPERTINO  
PROPERTY LI LLC  
(APN# 316-20-092)


LANDS OF  
WOLFE PROPERTIES LLC  
(APN# 316-20-088)

AMHERST DRIVE

WHEATON DR

STEVENS CREEK BOULEVARD

DATE MAY 27, 2022



CHAD J. BROWNING  
R.C.E. NO. 68315, EXPIRES 9-30-23

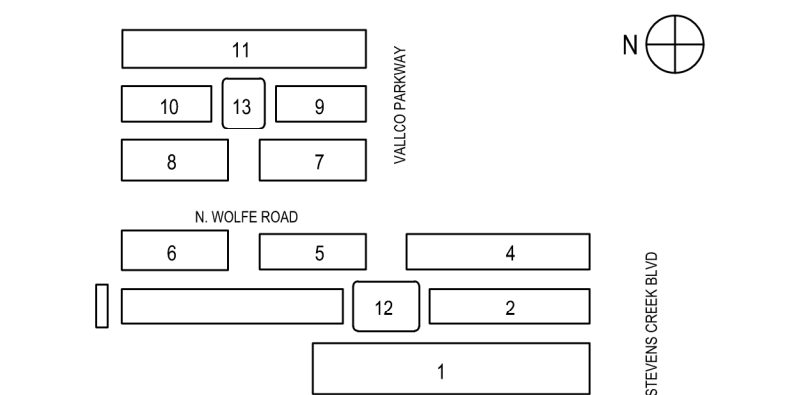
**NOT FOR CONSTRUCTION**

STAMP / SIGNATURE

DISCLAIMER  
THE ARCHITECT / ENGINEER SHALL HAVE NO RESPONSIBILITY FOR ANY LIABILITY, LOSS, COST, DAMAGE OR EXPENSE ARISING FROM OR RELATING TO ANY USE OF THIS DOCUMENT FOR ANY PURPOSE OTHER THAN ITS INTENDED PURPOSE ON THIS PROJECT. THIS DOCUMENT IS TO BE CONSIDERED IN CONJUNCTION WITH ALL RELATED DOCUMENTATION. ANY DISCREPANCIES IDENTIFIED IN THIS DOCUMENT MUST BE REPORTED IMMEDIATELY TO THE ARCHITECT BEFORE PROCEEDING. CONTRACTORS MUST VERIFY ALL DIMENSIONS PRIOR TO PROCEEDING WITH ANY WORK. ONLY FIGURED DIMENSIONS ARE TO BE USED FOR VERIFICATION.

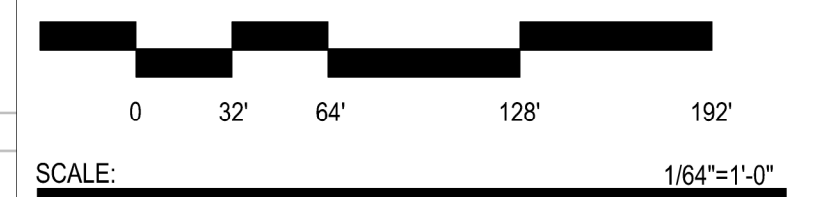
## SB-35 MODIFICATION APPLICATION

REV	DESCRIPTION	DATE
REV-0	SB-35 DEVELOPMENT APPLICATION	03/27/2018
REV-1	SB-35 APPLICATION - REVISIONS	08/06/2018
REV-2	SB-35 APPLICATION CONFORM SET	09/15/2018
REV-3	SB-35 MODIFICATION APPLICATION	03/23/2022
REV-4	SB-35 MODIFICATION APPLICATION	05/27/2022



KEY PLAN AND NORTH ARROW  
ARCHITECTS PROJECT NUMBER 708.012

IF THIS DRAWING IS NOT 36"x48" IT IS A REDUCED PRINT:  
REFER TO GRAPHIC SCALE



FIRE STAGING PLAN - STREET LEVEL

SHEET TITLE  
**P-0409**

1

© 2022 RAFAEL VINOLY ARCHITECTS PC