

**NOTE**  
 --- FINISHED CEILING ABOVE THE FLOOR  
 ■ "ATTIC SPACE" NOT CONDITIONED OR HABITABLE BETWEEN THE FINISHED CEILING AND FLOOR SLAB ABOVE AS PER CMC 19.08.030

# THE RISE

OWNER - WALCO PROPERTY OWNER LLC  
 2600 EL CAMINO REAL, SUITE 410, PALO ALTO, CA 94306  
 T. 650.344.1593

ARCHITECTURE - RAFAEL WINOLY ARCHITECTS  
 375 PEARL STREET, 31ST FLOOR, NEW YORK, NY 10038  
 T. 212.924.0500

ARCHITECTURE - RAFAEL WINOLY ARCHITECTS  
 10123 N. WOLFE ROAD, CUPERTINO, CA 95014  
 T. 408.627.7090

LANDSCAPE ARCHITECTURE - CLAN PARTNERSHIP LTD.  
 1817 JOHN F. KENNEDY BLVD, SUITE 1900, PHILADELPHIA, PA 19103  
 T. 214.440.0030

CIVIL - SANDS CIVIL ENGINEERS SURVEYORS PLANNERS, INC.  
 1106 S. WINCHESTER BLVD, SUITE 200, CAMPBELL, CA 95008  
 T. 408.636.0900

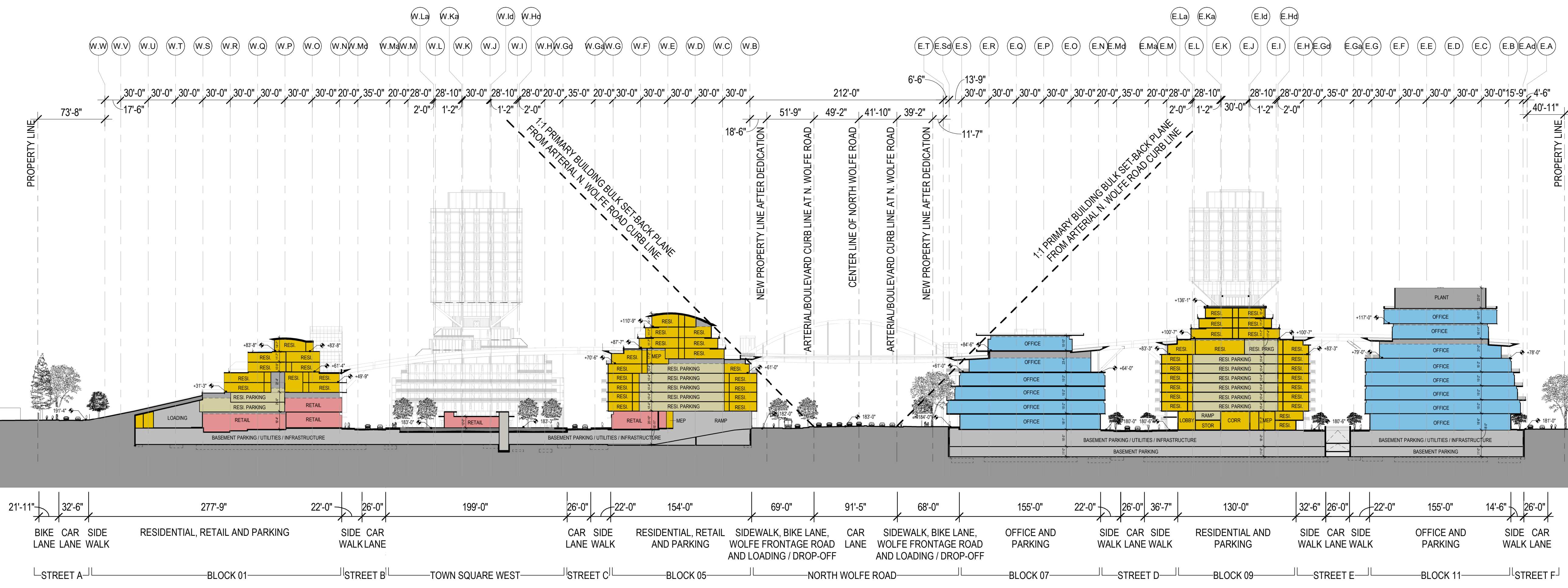
TRAFFIC - KIMLEY-HORN AND ASSOCIATES, INC.  
 100 W. SAN FERNANDO STREET, SUITE 200, SAN JOSE, CA 95113  
 T. 669.800.4130

LIGHTING DESIGN - ONE LUX STUDIO  
 158 WEST 29TH STREET, 10TH FLOOR, NEW YORK, NY 10001  
 T. 212.201.6790

SIGNAGE & WAYFINDING - EXIT DESIGN  
 725 N. 4TH STREET, PHILADELPHIA, PA 19123  
 T. 215.561.1950


PARKING ENGINEERING - WATRY DESIGN, INC.  
 2099 GATEWAY PLACE, SUITE 550, SAN JOSE, CA 95110  
 T. 408.360.7000

FOOD SERVICE, WASTE MANAGEMENT & LOGISTICS - CANI LITTLE  
 156 2ND STREET, SAN FRANCISCO, CA 94105  
 T. 415.922.9800



SITE LEVEL 26	FFL: 440'-9"	(NAVD 88)	
SITE LEVEL 25	FFL: 431'-0"	(NAVD 88)	
SITE LEVEL 24	FFL: 421'-2"	(NAVD 88)	
SITE LEVEL 23	FFL: 418'-0"	(NAVD 88)	
SITE LEVEL 22	FFL: 414'-0"	(NAVD 88)	
SITE LEVEL 21	FFL: 410'-1"	(NAVD 88)	
SITE LEVEL 20	FFL: 399'-4"	(NAVD 88)	
SITE LEVEL 19	FFL: 388'-7"	(NAVD 88)	
SITE LEVEL 18	FFL: 377'-10"	(NAVD 88)	
SITE LEVEL 17	FFL: 367'-1"	(NAVD 88)	
SITE LEVEL 16	FFL: 356'-4"	(NAVD 88)	
SITE LEVEL 15	FFL: 345'-7"	(NAVD 88)	
SITE LEVEL 14	FFL: 329'-2"	(NAVD 88)	
SITE LEVEL 13	FFL: 316'-7"	(NAVD 88)	
SITE LEVEL 12	FFL: 304'-3"	(NAVD 88)	
SITE LEVEL 11	FFL: 292'-8"	(NAVD 88)	
SITE LEVEL 10	FFL: 281'-1"	(NAVD 88)	
SITE LEVEL 09	FFL: 266'-11"	(NAVD 88)	
SITE LEVEL 08	FFL: 255'-4"	(NAVD 88)	
SITE LEVEL 07	FFL: 244'-7"	(NAVD 88)	
SITE LEVEL 06	FFL: 233'-0"	(NAVD 88)	
SITE LEVEL 05	FFL: 222'-5"	(NAVD 88)	
SITE LEVEL 04	FFL: 214'-2"	(NAVD 88)	
SITE LEVEL 03	FFL: 205'-2"	(NAVD 88)	
SITE LEVEL 02	FFL: 198'-0"	(NAVD 88)	
SITE LEVEL 01	STREET LEVEL	FFL: 195'-0"	(NAVD 88)
SITE LEVEL B1	FFL: 163'-0"	(NAVD 88)	
SITE LEVEL B2	FFL: 151'-6"	(NAVD 88)	

MASTER SITE SECTION - THROUGH BLOCKS 1 TO 11  
 1/64" = 1'-0"

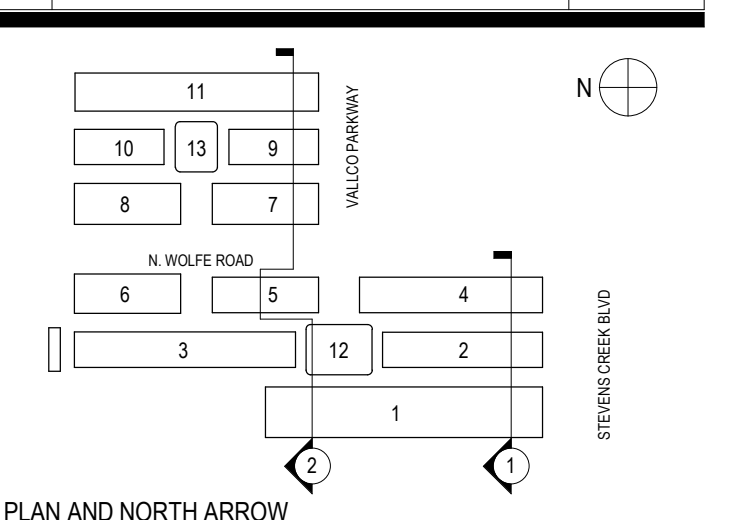


**NOT FOR CONSTRUCTION**

DISCLAIMER  
 THE ARCHITECT / ENGINEER SHALL HAVE NO RESPONSIBILITY FOR ANY LIABILITY, LOSS, COST, DAMAGE OR EXPENSE ARISING FROM OR RELATING TO ANY USE OF THIS DOCUMENT FOR ANY PURPOSE OTHER THAN ITS INTENDED PURPOSE ON THIS PROJECT. THIS DOCUMENT IS TO BE CONSIDERED IN CONJUNCTION WITH ALL RELATED DOCUMENTATION. ANY DISCREPANCIES IDENTIFIED IN THIS DOCUMENT MUST BE REPORTED IMMEDIATELY TO THE ARCHITECT BEFORE PROCEEDING. CONTRACTORS MUST VERIFY ALL DIMENSIONS PRIOR TO PROCEEDING WITH ANY WORK. ONLY FIGURED DIMENSIONS ARE TO BE USED FOR VERIFICATION.

## SB-35 MODIFICATION APPLICATION

REV	DESCRIPTION	DATE
REV.0	SB-35 DEVELOPMENT APPLICATION	03/27/2018
REV.1	SB-35 APPLICATION - REVISION	07/07/2018
REV.2	SB-35 APPLICATION - REVISION	08/06/2018
REV.4	SB-35 APPLICATION - CONFORM SET	09/15/2018
REV.5	SB-35 MODIFICATION APPLICATION	03/23/2022



ARCHITECTS PROJECT NUMBER: 708.012

IF THIS DRAWING IS NOT 36"x48" IT IS A REDUCED PRINT. REFER TO GRAPHIC SCALE.

SCALE: 1/64" = 1'-0"

## BUILDING SECTIONS

SHEET TITLE:  
**P-0831**

SHEET NUMBER: 1

MASTER SITE SECTION - THROUGH BLOCKS 1 TO 4  
 1/64" = 1'-0"