

OWNER - VALCO PROPERTY OWNER LLC  
2600 EL CAMINO REAL, SUITE 410, PALO ALTO, CA 94306  
T. 650-344-1500

ARCHITECTURE - RAFAEL VINOLY ARCHITECTS  
315 PEARL STREET, 31ST FLOOR, NEW YORK, NY 10038  
T. 212-924-9080

ARCHITECTURE - RAFAEL VINOLY ARCHITECTS  
10123 N. WOLFE ROAD, CLIPPERTON, CA 95014  
T. 408-627-7090

LANDSCAPE ARCHITECTURE - OLIN PARTNERSHIP LTD.  
1817 JOHN F. KENNEDY BLVD, SUITE 1900, PHILADELPHIA, PA 19103  
T. 214-440-0030

CIVIL - SANDS CIVIL ENGINEERS SURVEYORS PLANNERS, INC.  
1700 S. WINCHESTER BLVD, SUITE 200, CHAPPELL, CA 95008  
T. 408-638-0500

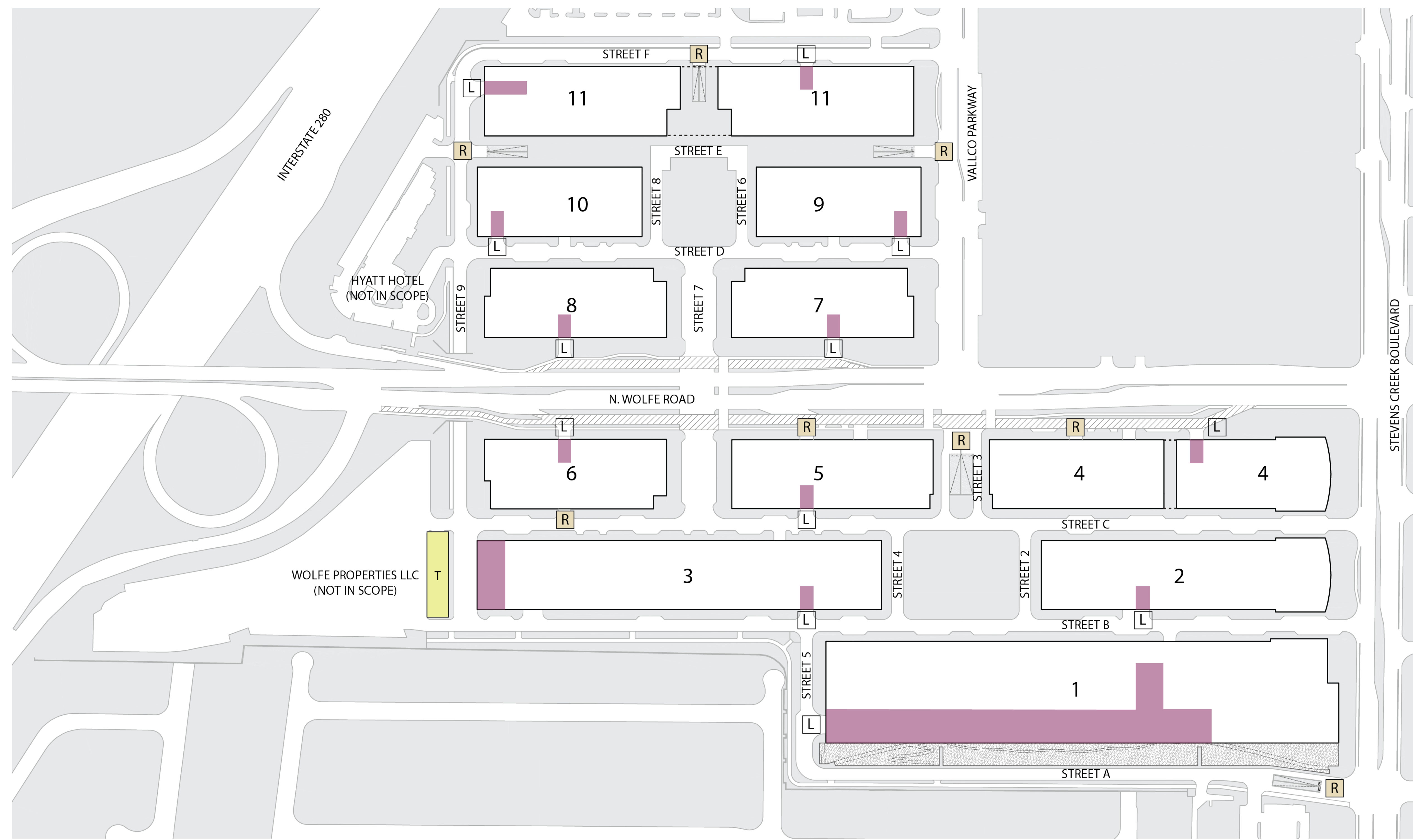
TRAFFIC - KIMLEY-HORN AND ASSOCIATES, INC.  
1001 W. SAN FERNANDO STREET, SUITE 200, SAN JOSE, CA 95113  
T. 669-800-4130

LIGHTING DESIGN - ONE LUX STUDIO  
136 WEST 29TH STREET, 10TH FLOOR, NEW YORK, NY 10001  
T. 212-201-9790

SIGNAGE & WAYFINDING - EXIT DESIGN  
725 N. 4TH STREET, PHILADELPHIA, PA 19123  
T. 215-581-1550

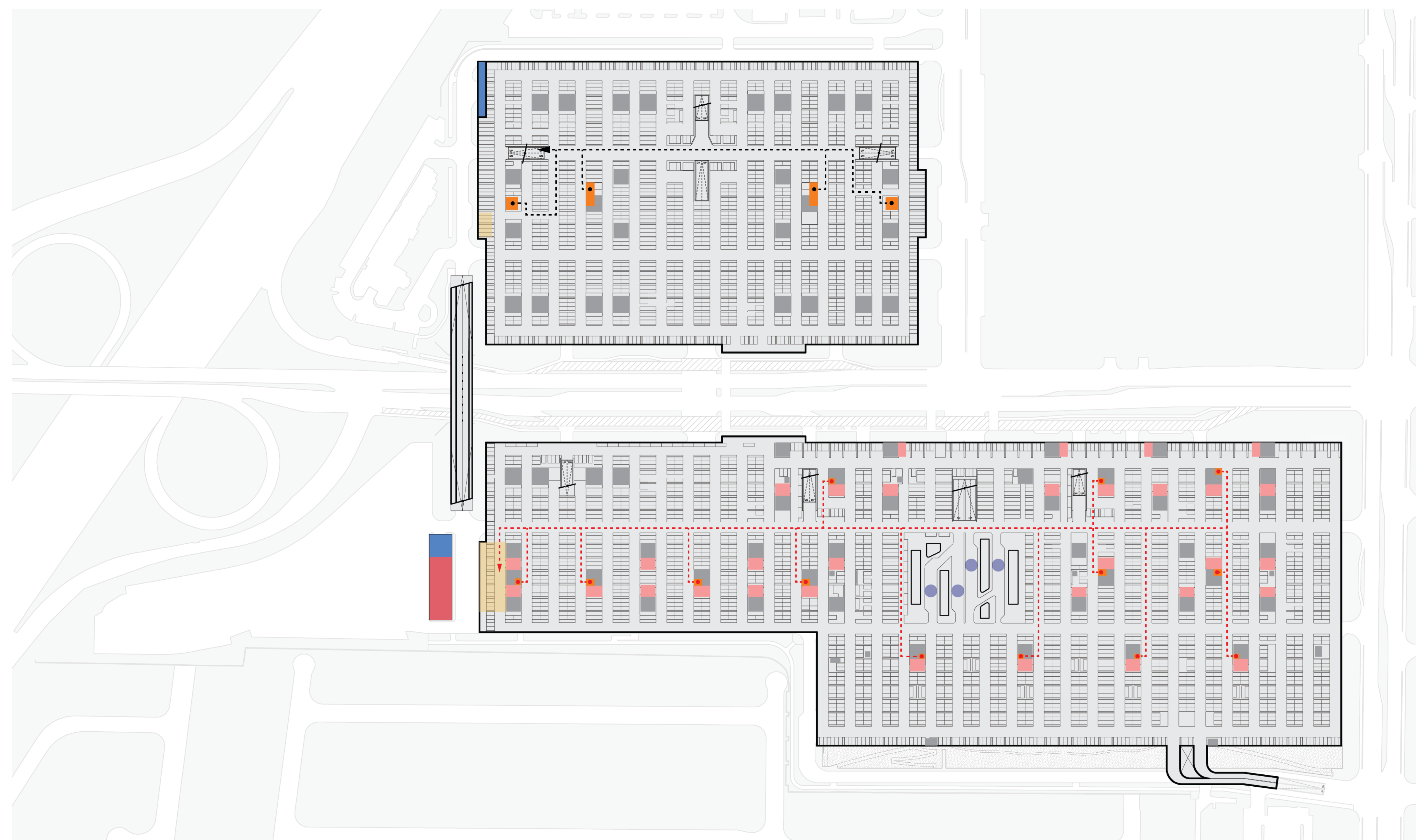
PARKING ENGINEERING - WATRY DESIGN, INC.  
2099 GATEWAY PLACE, SUITE 550, SAN JOSE, CA 95110  
T. 408-392-7000

FOOD SERVICE, WASTE MANAGEMENT & LOGISTICS - CMI LITTLE  
156 2ND STREET, SAN FRANCISCO, CA 94105  
T. 415-922-9900




- LEGEND
- T CENTRAL PLANT / PROPOSED FIRE STATION (4 PERSON)
  - L LOADING ENTRANCE
  - R RAMP ENTRANCE TO BASEMENT
  - LOADING / WASTE MANAGEMENT
- \*NOTE:  
-DIAGRAMS ARE ILLUSTRATIVE FOR INFORMATION ONLY.

LOADING & TRASH AREA DIAGRAM - STREET LEVEL  
N.T.S. 2



- LEGEND
- UTILITY VEHICLE ROUTE
  - PNEUMATIC WASTE HANDLING PIPE ROUTE
  - TRASH COLLECTION ROOMS
  - TIME LIMITED LOADING ZONE
  - BUILDING ELEVATOR / STAIR CORES
  - CENTRAL PLANT
  - WASTE MANAGEMENT COLLECTION STATION ABOVE
  - CISTERNS (RAIN CAPTURE / GREY WATER)
  - RIDE SHARE HUB
- \*NOTE:  
-DIAGRAMS ARE ILLUSTRATIVE FOR INFORMATION ONLY.

LOADING & TRASH AREA DIAGRAM - B1 PARKING LEVEL  
N.T.S. 1



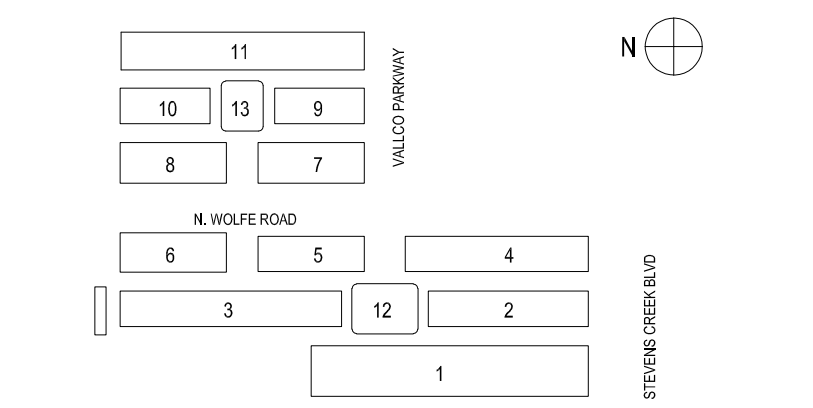
NOT FOR CONSTRUCTION

STAMP / SIGNATURE

DISCLAIMER  
THE ARCHITECT / ENGINEER SHALL HAVE NO RESPONSIBILITY FOR ANY LIABILITY, LOSS, COST, DAMAGE OR EXPENSE ARISING FROM OR RELATING TO ANY USE OF THIS DOCUMENT FOR ANY PURPOSE OTHER THAN ITS INTENDED PURPOSE ON THIS PROJECT. THIS DOCUMENT IS TO BE CONSIDERED IN CONJUNCTION WITH ALL RELATED DOCUMENTATION. ANY DISCREPANCIES IDENTIFIED IN THIS DOCUMENT MUST BE REPORTED IMMEDIATELY TO THE ARCHITECT BEFORE PROCEEDING. CONTRACTORS MUST VERIFY ALL DIMENSIONS PRIOR TO PROCEEDING WITH ANY WORK. ONLY FIGURED DIMENSIONS ARE TO BE USED FOR VERIFICATION.

### SB-35 MODIFICATION APPLICATION

REV	DESCRIPTION	DATE
REV-0	SB-35 DEVELOPMENT APPLICATION	03/27/2018
REV-1	SB-35 APPLICATION - REVISION	07/21/2018
REV-2	SB-35 APPLICATION - REVISION	08/22/2018
REV-3	SB-35 APPLICATION - CONFORM SET	09/15/2018
REV-4	SB-35 MODIFICATION APPLICATION	03/23/2022



KEY PLAN AND NORTH ARROW

ARCHITECTS PROJECT NUMBER 708.012

IF THIS DRAWING IS NOT 36"X48" IT IS A REDUCED PRINT. REFER TO GRAPHIC SCALE.



SCALE: NOT TO SCALE

### SITE DIAGRAMS - LOADING & TRASH AREA

SHEET TITLE

**P-0509**

SHEET NUMBER