

THE RISE

OWNER - VALCO PROPERTY OWNER LLC
2600 EL CAMINO REAL, SUITE 410, PALO ALTO, CA 94306
T. 650-344-1500

ARCHITECTURE - RAFAEL VINOLY ARCHITECTS
315 PEARL STREET, 31ST FLOOR, NEW YORK, NY 10038
T. 212-924-0600

ARCHITECTURE - RAFAEL VINOLY ARCHITECTS
10123 N. WOLFE ROAD, CLIPPERTINO, CA 95014
T. 408-627-7090

LANDSCAPE ARCHITECTURE - OLIN PARTNERSHIP LTD.
1817 JOHN F. KENNEDY BLVD, SUITE 1900, PHILADELPHIA, PA 19103
T. 214-440-0030

CIVIL - SANDS CIVIL ENGINEERS SURVEYORS PLANNERS, INC.
1700 S. WINCHESTER BLVD, SUITE 200, CHAPPELL, CA 95008
T. 408-638-0500

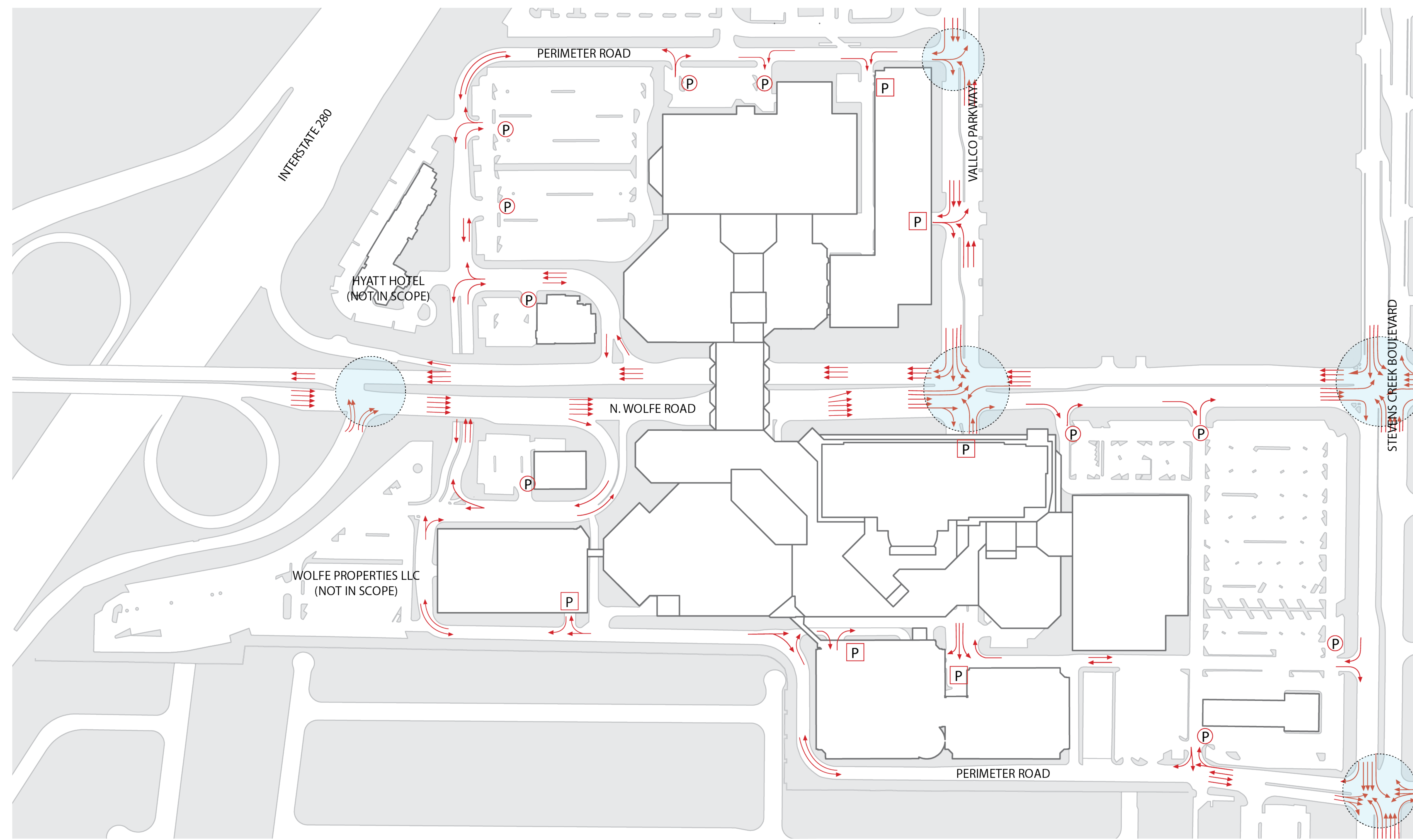
TRAFFIC - KIMLEY-HORN AND ASSOCIATES, INC.
1001 W. SAN FERNANDO STREET, SUITE 200, SAN JOSE, CA 95113
T. 669-800-4130

LIGHTING DESIGN - ONE LUX STUDIO
158 WEST 29TH STREET, 10TH FLOOR, NEW YORK, NY 10001
T. 212-201-9790

SIGNAGE & WAYFINDING - EXIT DESIGN
725 N. 4TH STREET, PHILADELPHIA, PA 19123
T. 215-581-1550

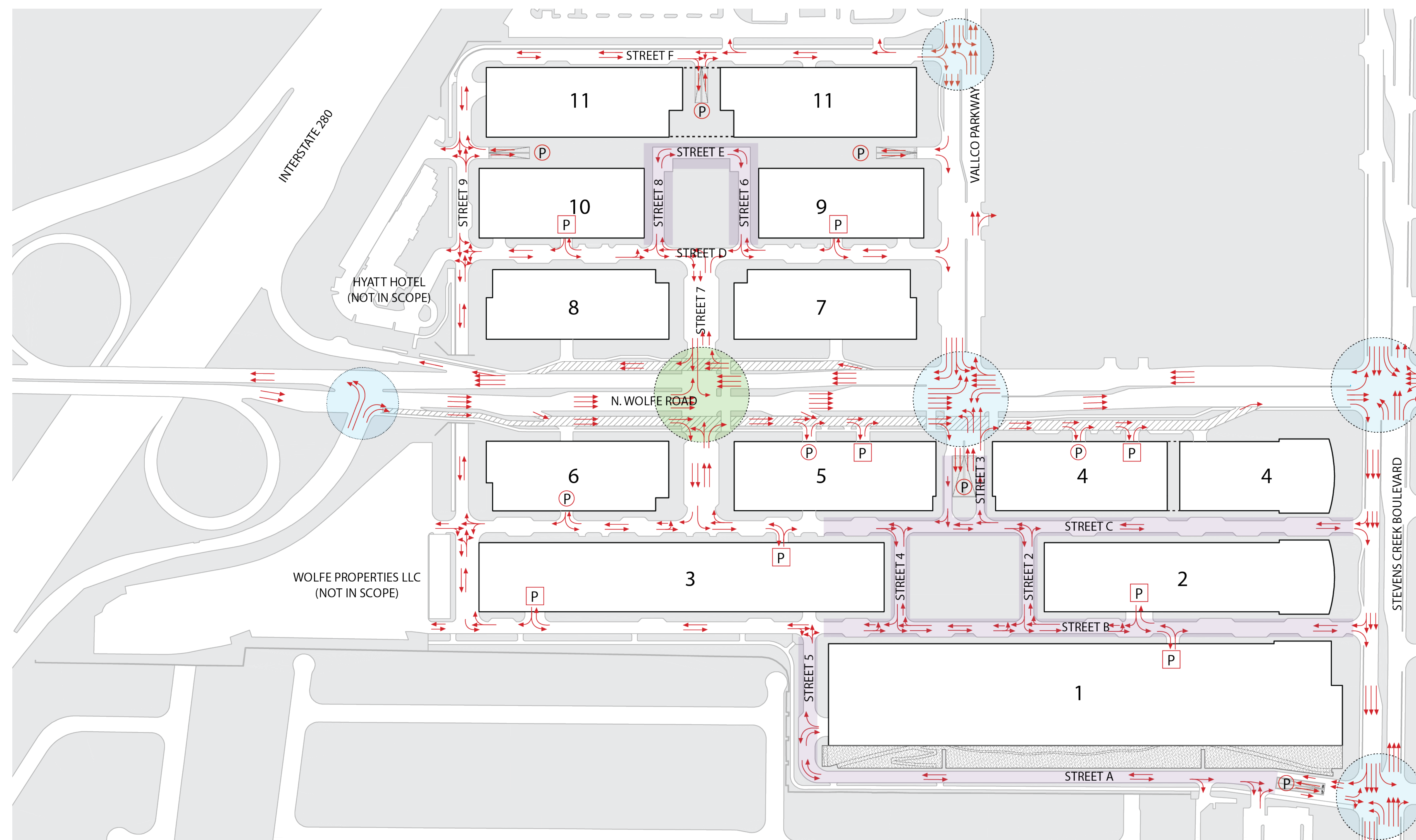
PARKING ENGINEERING - WATRY DESIGN, INC.
2099 GATEWAY PLACE, SUITE 550, SAN JOSE, CA 95110
T. 408-392-7000

FOOD SERVICE, WASTE MANAGEMENT & LOGISTICS - CMI LITTLE
156 2ND STREET, SAN FRANCISCO, CA 94105
T. 415-922-9900



- LEGEND
- P OPEN AIR PARKING ENTRANCE / EXIT
 - P STRUCTURED PARKING ENTRANCE / EXIT
 - SIGNALIZED INTERSECTIONS


EXISTING VEHICLE ACCESS PLAN
N.T.S. 2



- LEGEND
- P UNDERGROUND PARKING ENTRANCE / EXIT
 - P STRUCTURED PARKING ENTRANCE / EXIT
 - SIGNALIZED INTERSECTIONS
 - PROPOSED SIGNALIZED INTERSECTIONS
 - VEHICLE CIRCULATION
 - RESTRICTED VEHICLE ACCESS DURING COMMUNITY EVENTS
 - WOLFE FRONTAGE ROAD

*NOTE:
-RESTRICTED VEHICLE ACCESS DURING COMMUNITY EVENTS, EMERGENCY VEHICLE AND LOCAL RESIDENT ACCESS WILL REMAIN UNBLOCKED BY ANY STRUCTURES AT ALL TIMES DURING THE CLOSURE.
-DIAGRAMS ARE ILLUSTRATIVE FOR INFORMATION ONLY.

PROPOSED VEHICLE ACCESS PLAN
N.T.S. 1



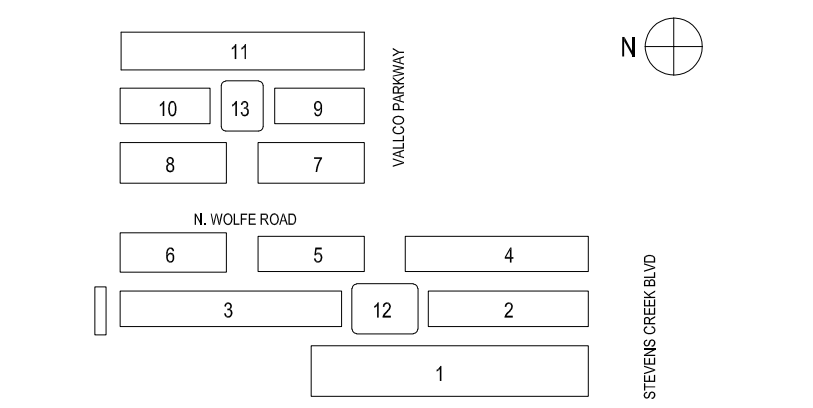
NOT FOR CONSTRUCTION

STAMP / SIGNATURE

DISCLAIMER
THE ARCHITECT / ENGINEER SHALL HAVE NO RESPONSIBILITY FOR ANY LIABILITY, LOSS, COST, DAMAGE OR EXPENSE ARISING FROM OR RELATING TO ANY USE OF THIS DOCUMENT FOR ANY PURPOSE OTHER THAN ITS INTENDED PURPOSE ON THIS PROJECT. THIS DOCUMENT IS TO BE CONSIDERED IN CONJUNCTION WITH ALL RELATED DOCUMENTATION. ANY DISCREPANCIES IDENTIFIED IN THIS DOCUMENT MUST BE REPORTED IMMEDIATELY TO THE ARCHITECT BEFORE PROCEEDING. CONTRACTORS MUST VERIFY ALL DIMENSIONS PRIOR TO PROCEEDING WITH ANY WORK. ONLY FIGURED DIMENSIONS ARE TO BE USED FOR VERIFICATION.

SB-35 MODIFICATION APPLICATION

REV	DESCRIPTION	DATE
REV-0	SB-35 DEVELOPMENT APPLICATION	03/27/2018
REV-1	SB-35 APPLICATION - REVISION	07/21/2018
REV-2	SB-35 APPLICATION - REVISION	08/22/2018
REV-3	SB-35 APPLICATION - CONFORM SET	09/15/2018
REV-4	SB-35 MODIFICATION APPLICATION	03/23/2022



KEY PLAN AND NORTH ARROW

ARCHITECTS PROJECT NUMBER 708.012

IF THIS DRAWING IS NOT 36"x48" IT IS A REDUCED PRINT. REFER TO GRAPHIC SCALE



SCALE: NOT TO SCALE

SITE DIAGRAMS - VEHICULAR CIRCULATION

SHEET TITLE

P-0505

SHEET NUMBER

© 2022 RAFAEL VINOLY ARCHITECTS PCL